








North Country Trail



Warren County

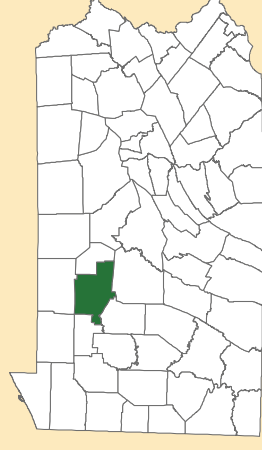
McKean County



Cameron County

### ELK COUNTY ATTRACTIONS

- 1 Bennett Branch Forest
- 2 Cross on the Hill
- 3 Dr. Colson E. Blakeslee Memorial Recreation Area
- 4 Elk Country Visitor Center
- 5 Laurel Run Reservoir
- 6 Marion Brooks Natural Area
- 7 Mt. Zion Historical Park
- 8 Umbrella Rocks



### TRAILS

- Allegheny National Forest Multi-Use Trail
- Bennett Branch Water Trail
- Black Cherry National Recreational Trail
- Brush Hollow Ski Trail
- Clarton-Little Toby Creek Trail
- Clarton River Water Trail
- East Branch Dam Snowmobile Trail System
- Elk Trail
- Laurel Mill X-C Ski and Hiking Trail
- Little Drummer Historical Pathway
- Maple Trail
- Pine Tree Trail
- Quehanna Trail
- Teaberry Loop Trail
- Thunder Mountain Equestrian Trail
- Timberline ATV/OHV Trail
- Twin Lakes Hiking Trail
- Woodring Farm Interpretive Hiking Trail
- West Creek Recreational Trail\*

\* West Creek Wetland Learning Trail located along this trail

- ATV Trail
- Canoe Access
- Equestrian Trail
- Hiking Trail
- Interpretive Trail
- Snowmobile Trail



### ATTRACTIONS

**Bennett Branch Forest:** (41.252616, -78.509892) 1,465 acres managed by the Western Pennsylvania Conservancy in Jay Township, Elk County. Open to the public for hiking and hunting.

**Cross on the Hill:** The Cross on the Hill Interfaith Memorial stands on a hill overlooking the Spring Run Valley. From Benezette, follow Gray Hill Road 3.3 miles from its intersection with Route 555.

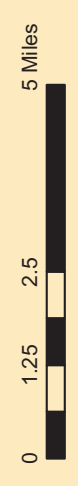
**Dr. Colson E. Blakeslee Memorial Recreation Area:** (41.291085, -78.395451) 24-acre natural area in Medix Run along Bennett Branch. Open to public for hiking, fishing, hunting, and wildlife viewing. Winner of PA Wilds Great Places Award.

**Laurel Run Reservoir:** (41.413843, -78.598116) Spend a peaceful day relaxing in nature or fishing this stocked 92-acre reservoir.

**Marion Brooks Natural Area:** (41.275153, -78.287691) One of the largest white birch stands in Pennsylvania. 975 acres in the Quehanna Wild Area named for Marion E. Brooks, a pioneering environmentalist from Elk County.

**Mt. Zion Historical Park:** Stone walkway featuring 600-plus granite plaques honoring local veterans, a Civil War monument, a special "Veterans' Walkway" & "Citizens' Walkway" informational kiosk, & antique gristmills.

**Umbrella Rocks:** State Game Lands 44 Ridgway. Impressive geological formation, formed by the effects of wind & water over millions of years, accessible by a hiking trail.



Clearfield County

Jefferson County

Forest County